






-  Existing Alignment to be Rebuilt
-  Study Segment
-  Existing Transmission Line
-  Railroad
-  Desktop Wetland (NWI)
-  Parcel



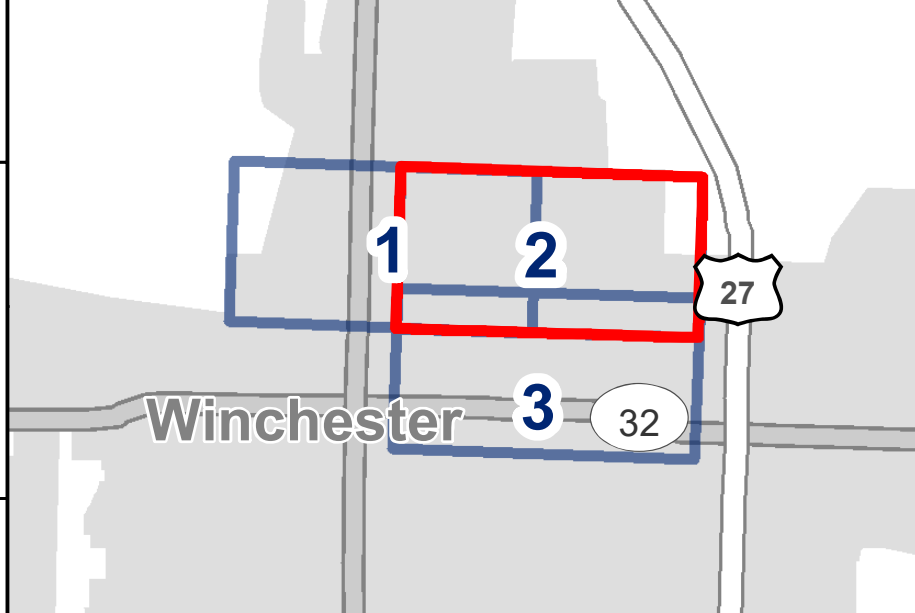
Transmission line routes are preliminary and subject to change

1 inch = 100 feet
when printed at 22x34

0 100 200 300
Feet

Imagery Source: NAIP, 2018

November 03, 2020



Aerial Map 2 of 3

Winchester Area Improvements Project